



NOAA
FISHERIES

SEFSC
2021

Rock Shrimp

Case study of ~~Gulf reef fish~~ VMS data inputted
into the Gulf shrimp effort algorithm for
illustration of compatibility

John F. Walter, III
Southeast Fisheries Science
Center

Commercial reef fish (vertical line) effort from VMS

A common approaches to identifying effort involves marking pings as either ‘fishing’ or ‘not fishing’ whenever an onboard observer has recorded, respectively, that gears were or were not deployed at that moment in time.

This point-labelling method works well with long-set fisheries such as pelagic longline or otter trawl where multiple pings are usually transmitted during each set.

However, for short-set fisheries such as bandit reel, point labelling can reduce classifier performance because vessels are usually engaged in ‘fishing behaviour’ for a period before and after the gear is deployed.

Hence, much more complicated fishing behavior to identify effort

Table 2. Ranked importance of predictor variables in constructing each forest.

Point-labelled random forest		Window-labelled random forest	
Features	Mean decrease in Gini index	Features	Mean decrease in Gini index
Hour of day*	2013	Velocity mean*	3381
Velocity mean*	1899	Hour of day*	3282
Depth*	1746	Depth*	3031
Velocity prior	1534	Leg distance prior*	2487
Leg distance prior	1450	Velocity prior*	2442
Velocity post	1346	Velocity post	1964
Turn angle	1052	Turn angle	1162
Heading	997	Heading	989

Variables that contributed significantly to each forest are indicated with an asterisk.

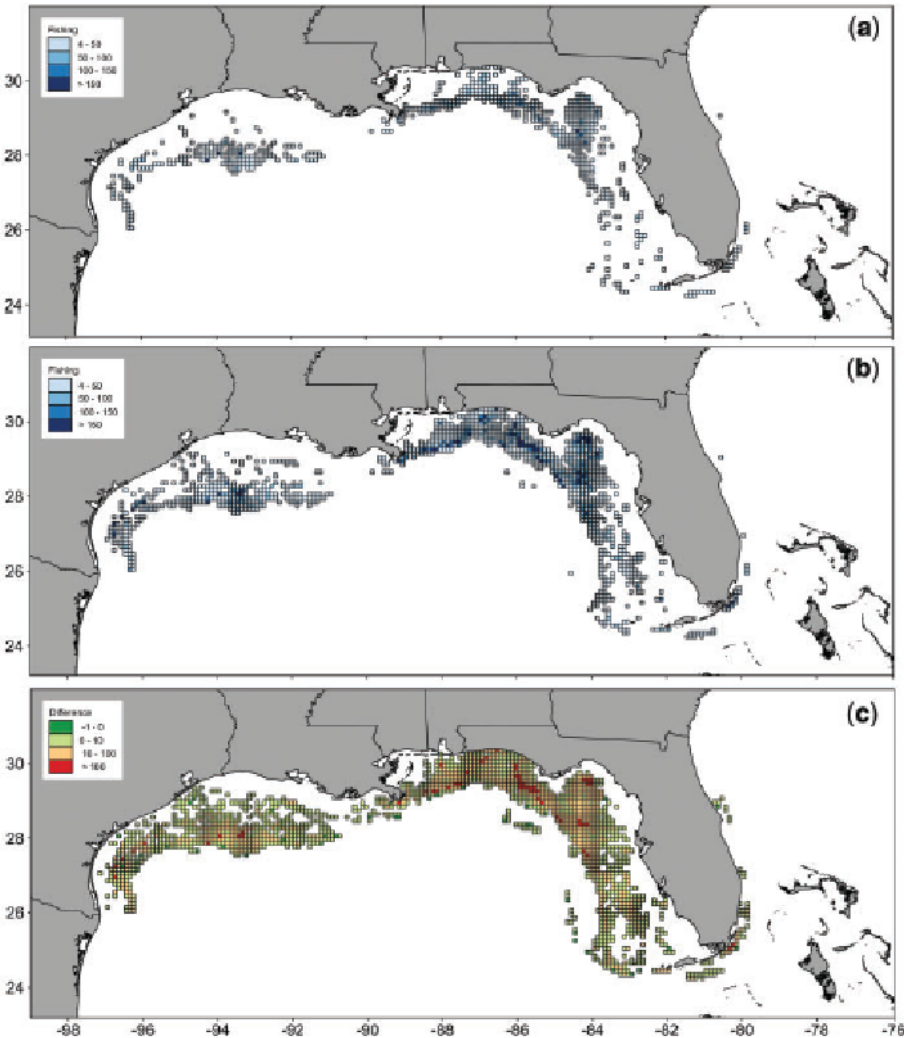


Figure 5. (a and b) Extent and intensity maps of US Gulf of Mexico bandit-reel fishing produced by training a random forest classifier to identify fishing behaviour in VMS data using two methods, point labelling (a) and window labelling (b). Shading shows the count of VMS pings classified as fishing behaviour in each 0.1° grid cell. (c) This shows the difference between the methods in the number of VMS pings identified as fishing behaviour in each cell.

Original Article

Improving detection of short-duration fishing behaviour in vessel tracks by feature engineering of training data

Shay O'Farrell^{1,*}, James N. Sanchirico^{1,2}, Iliana Chollett³, Marcy Cockrell⁴, Steven A. Murawski⁴, Jordan T. Watson⁵, Alan Haynie⁶, Andrew Strelcheck⁷, and Larry Perruso⁸

¹Department of Environmental Science and Policy, University of California Davis, One Shields Avenue, Davis, CA 95616, USA

²Resources for the Future, Washington, DC 20036, USA

³Smithsonian Marine Station, Smithsonian Institution, Fort Pierce, FL 34949, USA

⁴College of Marine Science, University of South Florida, 140 Seventh Avenue South, St. Petersburg, FL 33701, USA

⁵National Marine Fisheries Service, Alaska Fisheries Science Center, 17109 Pt. Lena Loop Rd., Juneau, AK 99801, USA

⁶National Marine Fisheries Service, Alaska Fisheries Science Center, 7600 Sand Point Way NE, Seattle, WA 98115, USA

⁷National Marine Fisheries Service, Southeast Regional Office, 263 13th Avenue South, St. Petersburg, FL 33701, USA

⁸National Marine Fisheries Service, Southeast Fisheries Science Center, 75 Virginia Beach Dr, Miami, FL 33149, USA

*Corresponding author: tel: 530 752 3026; fax: 530 752 3350; e-mail: shay.ofarrell@ucdavis.edu

O'Farrell, S., Sanchirico, J. N., Chollett, I., Cockrell, M., Murawski, S. A., Watson, J. T., Haynie, A., Strelcheck, A., and Perruso, L. Improving detection of short-duration fishing behaviour in vessel tracks by feature engineering of training data. – ICES Journal of Marine Science, 74: 1428–1436.

Received 3 October 2016; revised 2 December 2016; accepted 7 December 2016; advance access publication 2 February 2017.

Big data, such as vessel monitoring system (VMS) data, can provide valuable information on fishing behaviours. However, conventional methods of detecting behaviours in movement data are challenged when behaviours are briefer than signal resolution. We investigate options for improving detection accuracy for short-set fisheries using 581 648 position records from 181 vessels in the Gulf of Mexico bandit-reel fishery. We first investigate the effects of increasing VMS temporal resolution and find that detection accuracy improves with fishing-set duration. We then assess whether a *feature engineering* approach—in our case, changing the way pings are labelled when training a classifier—could improve detection accuracy. From a dataset of 12 184 observed sets, we find that the conventional point-labelling method results in only 49% of pings being correctly labelled as 'fishing', whereas a novel window-labelling method results in 88% of records being labelled as 'fishing'. When the labelled data are used to train classifiers, point labelling attains true-positive/balanced-accuracy rates of only 37%/66%, whereas window labelling achieves 68%/83%. Finally, we map fishing distribution using the two methods, and show that point labelling underestimates the extent of fishing grounds by ~33%, highlighting the benefits of window labelling in particular, and feature engineering approaches in general.

The simple shrimp algorithm that uses the point labeling method works great for shrimp but would not work well for reef fish (bandit gear)

Hence, as we have better methods, we did not apply the shrimp algorithms

We do evaluate VMS data from one rock shrimp vessel

LAT	LON	MM	DD	YY	HH	MI	SS	TIME
		1	1	11	0	36	0	2011.01.01 00:36
		1	1	11	1	36	0	2011.01.01 01:36
		1	1	11	2	36	0	2011.01.01 02:36
		1	1	11	3	36	0	2011.01.01 03:36
		1	1	11	4	36	0	2011.01.01 04:36
		1	1	11	5	36	0	2011.01.01 05:36
		1	1	11	6	36	0	2011.01.01 06:36
		1	1	11	7	36	0	2011.01.01 07:36
		1	1	11	8	36	0	2011.01.01 08:36
		1	1	11	9	36	0	2011.01.01 09:36
		1	1	11	10	36	0	2011.01.01 10:36
		1	1	11	11	36	0	2011.01.01 11:36
		1	1	11	12	34	0	2011.01.01 12:34
		1	1	11	13	34	0	2011.01.01 13:34
		1	1	11	14	34	0	2011.01.01 14:34
		1	1	11	15	34	0	2011.01.01 15:34
		1	1	11	16	34	0	2011.01.01 16:34

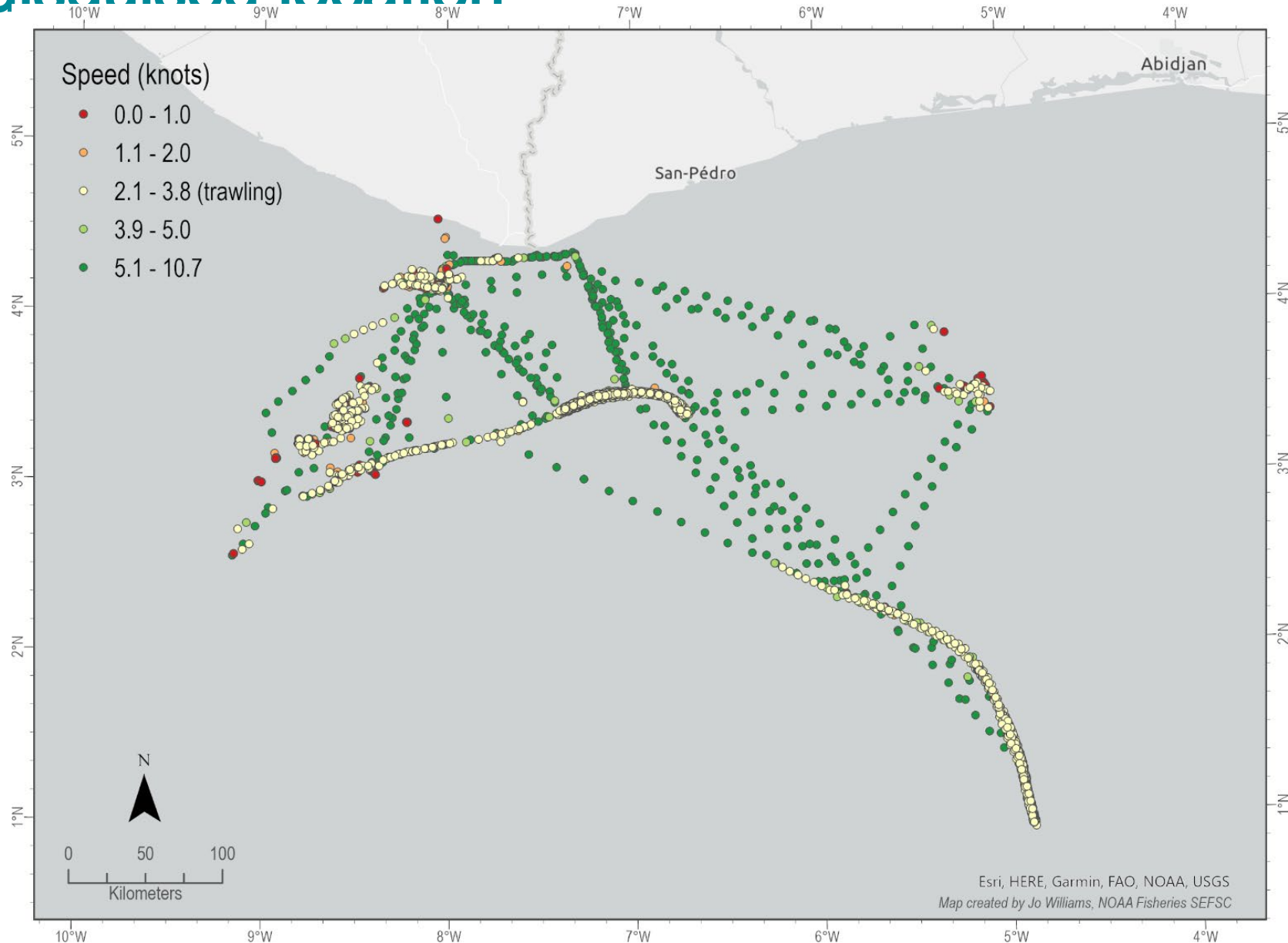
The basic VMS data is very similar to the eLB data

The downloaded VMS data we tested was at 1 hour resolution

We did not run it through the eLB algorithm but it would be rather simple to do so if we had 10 minute resolution



One test rock shrimp vessel in a disguised location



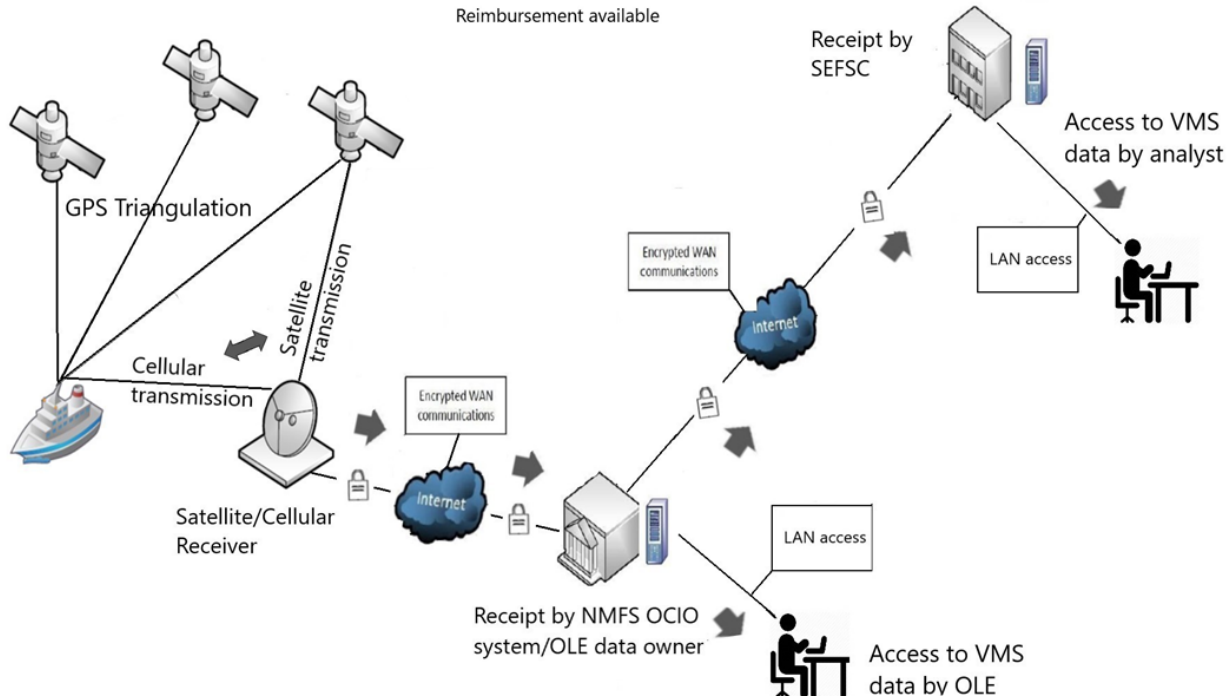
Note altered spatial location (e.g. we do not have any shrimp fishing in Liberia, but we've scrambled it to avoid confidentiality concerns).

The key here is that we can use the inferred speed to identify trawling vs steaming

VMS through OCIO

Data transferred between OCIO and SEFSC utilizing encrypted communications between data end point

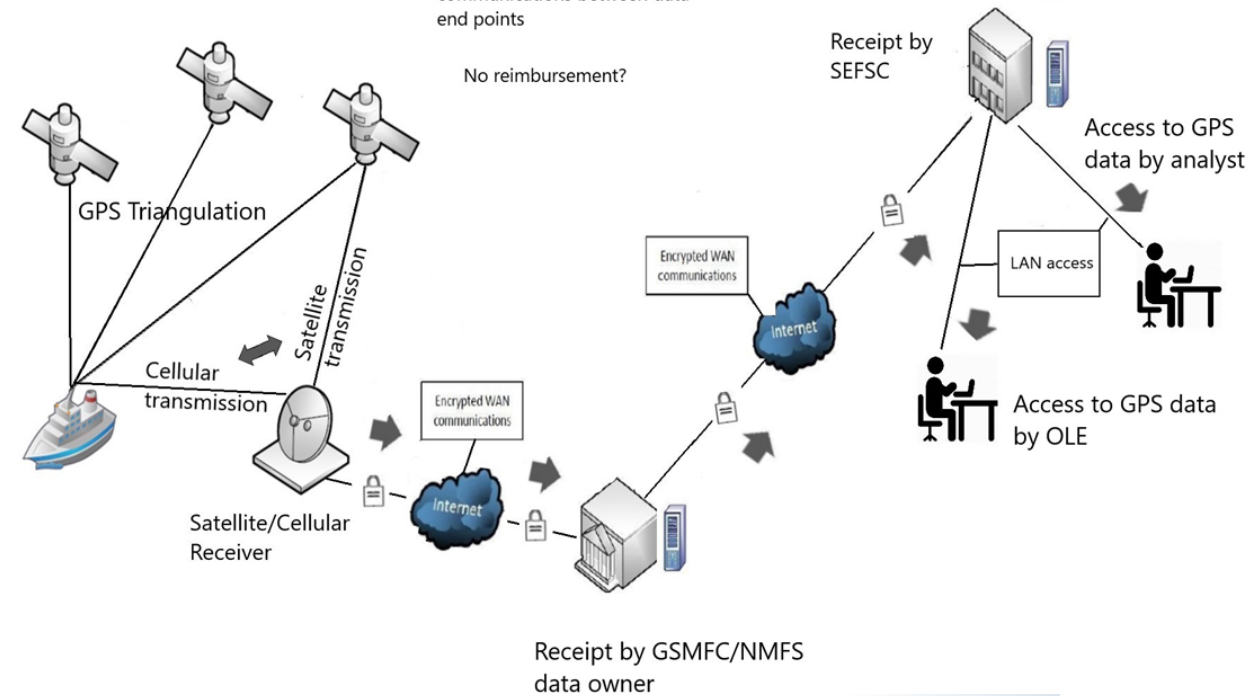
Reimbursement available



VMS through GSFMC

Data transferred between GSMFC and SEFSC utilizing encrypted communications between data end points

No reimbursement?



Conclusions

It will be straightforward to use VMS data (provided it is collected at 10 minute intervals) to run through the shrimp eLB algorithm to estimate effort

Also possible to link to trip ticket landings, in same manner as the eLB program



Conclusions

Beg/borrow/purchase 5 cellular/sat VMS units